



# Trip Planner

## Table of Contents

Welcome .....	2
General Information .....	3
Getting to Grand Canyon .....	4
Weather .....	5
South Rim.....	6-7
North Rim .....	8-9
Tours and Trips .....	10-11
Hiking Map .....	12
Day Hiking .....	13
Hiking Tips .....	14
Backpacking .....	15-16
Get Involved .....	17
Outside the National Park .....	18
Park Partners .....	19

## Navigating *Trip Planner*

This document uses links to ease navigation. A box around a word or website indicates a link.

# Welcome to Grand Canyon



## Hello, and welcome to Grand Canyon National Park!

Visiting places like Grand Canyon offers us experiences and exposure to environments completely different from those of our everyday lives. However, having a safe and fulfilling experience when we are out of our element can pose challenges.

At Grand Canyon National Park, *The Guide* seasonal newspaper is a great way to get started. In it, you will find information about the services and ranger programs available in the park, as well as a map and information about how to use the free shuttle buses.

The park's visitor centers are a terrific next step. They offer opportunities to talk to park rangers and ask questions. On the South Rim, get an overview of Grand Canyon and how best to see it at Grand Canyon Visitor Center and theater; learn about its geologic history at Yavapai Geology Museum; and explore its extensive human history at Verkamp's Visitor Center or Tusayan Museum. The North Rim Visitor Center offers easy access to your first canyon view.

Equally important to a great Grand Canyon experience is understanding how to enjoy the park safely. The weather varies greatly with the seasons. Dress in layers and be prepared for hot, cold, sun, rain, and even snow. In addition, keep in mind that the park's animals are wild. Do not feed wildlife and keep a safe distance from them. Be sure to use your zoom lens when trying to get a close up photo.

I have found living and working at Grand Canyon to be an adventure, a challenge, and an unforgettable experience. It is my sincere hope that these tools will help make your Grand Canyon adventure equally unforgettable.

Thank you,

A handwritten signature in black ink that reads "David V. Ueberuaga". The signature is written in a cursive, flowing style.

David V. Ueberuaga, Superintendent



# General Information



**National Park Service**  
U.S. Department of the Interior

Located entirely in northern Arizona, the park encompasses 277 miles of the Colorado River and adjacent uplands. One of the most spectacular examples of erosion anywhere in the world, Grand Canyon is unmatched in the incomparable vistas it offers to visitors on the rim. Grand Canyon National Park is a World Heritage Site.

## Grand Canyon National Park

Superintendent David V. Uberuaga  
PO Box 129  
Grand Canyon, Arizona 86023

## Park Headquarters

928-638-7888

## Website

[www.nps.gov/grca/](http://www.nps.gov/grca/)



The National Park Service cares for the special places saved by the American people so that all may experience our heritage.

**EXPERIENCE YOUR AMERICA™**

## The Park is Open

Grand Canyon Village and Desert View on the South Rim remain open all year. North Rim facilities open in mid-May and close in mid-October. Park entrances remain open 24 hours a day. Although the park never closes, hours for visitor centers and businesses vary throughout the year. For current park projects and closures see <http://go.nps.gov/k6trna>

## Park Information

For park ranger programs, services, hours of operation, special events, and current information, see Grand Canyon National Park's seasonal newspaper *The Guide*. The park publishes an edition for both the North and South rims. It is available in French, German, Spanish, Italian, Japanese, Korean, and Chinese. An *Accessibility Guide* is also available. Obtain newspapers at entrance stations, visitor centers, or online. <http://go.nps.gov/136oj>

## Accessibility

For information about accessibility in Grand Canyon National Park, see <http://go.nps.gov/1rtxl2>

## Park Entrance Fees

Fees collected support projects in the park. Admission to the park is \$25 per private vehicle; \$12 per pedestrian, motorcyclist, and bicyclist. The pass can be used for seven days and includes both rims. Pay fees at park entrance stations or at some businesses outside the park. Every year the National Park Service offers entrance fee free days. For complete fee information see <http://go.nps.gov/4i30mc>

For information on Annual, Active Military, Senior, and Access passes visit <http://go.nps.gov/1unwl7>

## Pets

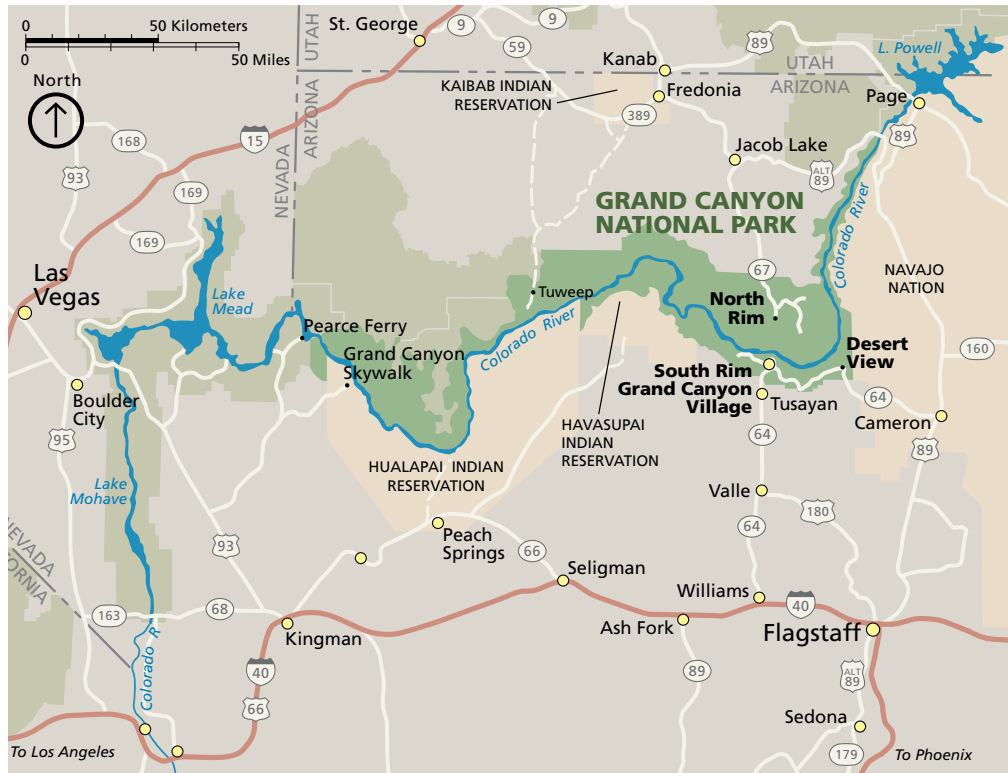
Pets must be leashed at all times and may not be taken below the rim, inside buildings, or on shuttle buses. Persons wishing to take service animals below the rim must check in at the Backcountry Information Center. A kennel on the South Rim provides animal boarding. <http://go.nps.gov/loxbia>

## Sustainability

Grand Canyon National Park provides water bottle filling stations and recycling receptacles so park visitors can participate in its sustainability efforts.



# Getting To Grand Canyon



## Private Vehicle

### SOUTH RIM

From the south—exit I-40 at Williams, Arizona, and proceed north on Arizona Highway 64 or exit on US 180 in Flagstaff, Arizona, and follow it to the intersection with Highway 64; turn north and follow to the South Entrance of the park.

From the north—take US Highway 89 or 160 to Highway 64 in Cameron, Arizona. Proceed west on 64 to the East Entrance of the park.

### NORTH RIM

Take Highway 89A to Jacob Lake, Arizona, and turn south onto Arizona Highway 67 to the North Entrance of the park.

## Coordinates

### GRAND CANYON VISITOR CENTER

Latitude, Longitude: 36° 03'32"N 112° 06'33"W  
UTM Zone 12, NAD 83: 400093 East, 3991074  
North

### DESERT VIEW WATCHTOWER

Latitude, Longitude: 36° 2'38"N 111° 49'33"W  
UTM Zone 12, NAD 83: 425584 East, 3989159  
North

### NORTH RIM VISITOR CENTER

Latitude, Longitude: 36° 11'51"N 112° 03'09"W  
UTM Zone 12, NAD 83: 405379 East, 4006465  
North

## Table of contents

## Shuttle Service

### ARIZONA SHUTTLE

Service between Flagstaff and Grand Canyon twice daily; also serves Phoenix, Tucson, and other locations in Arizona.  
877-226-8060 or 928-226-8060  
[www.arizonashuttle.com](http://www.arizonashuttle.com)

### TRANSCANYON SHUTTLE

Provides one daily trip each way between the North and South rims from mid-May to mid-October.  
928-638-2820  
[www.trans-canyonshuttle.com](http://www.trans-canyonshuttle.com)

### FLAGSTAFF SHUTTLE AND CHARTER

Year-round custom service for individuals and groups from Flagstaff, Sedona, and Phoenix, Arizona, and Las Vegas, Nevada to the South and North rims.  
928-814-8341  
[www.flagshuttle.com](http://www.flagshuttle.com)

## Airport

Airlines serve Phoenix, Arizona, and Las Vegas, Nevada. Limited flights go to Flagstaff, Arizona. Rent a car at any of these airports to continue to Grand Canyon National Park or reserve a shuttle to the park from Phoenix or Flagstaff.

### GRAND CANYON AIRLINES

Fly from Boulder City, Nevada, near Las Vegas, to the Grand Canyon Airport in Tusayan, Arizona. Ride a shuttle or taxi from the airport to the South Rim; rental cars not available at Grand Canyon Airport.  
866-235-9422  
[www.grandcanyonairlines.com](http://www.grandcanyonairlines.com)

## Train

### AMTRAK

Stops at Williams and Flagstaff, Arizona. Shuttle service runs from Flagstaff to the South Rim.  
800-872-7245  
[www.amtrak.com](http://www.amtrak.com)

### GRAND CANYON RAILWAY

The train leaves Williams Depot at 9:30 am and arrives to Grand Canyon Depot at 11:45 am. The train departs Grand Canyon at 3:30 pm, arriving in Williams at 5:45 pm.  
800-THE-TRAIN  
[www.thetrain.com](http://www.thetrain.com)

## Bus

### GREYHOUND BUS LINES

Serves Flagstaff and Williams.  
800-231-2222  
[www.greyhound.com](http://www.greyhound.com)

## Tusayan, Arizona

Parking lots, located in the town of Tusayan, allow visitors to utilize the free shuttle bus system between the town and Grand Canyon Visitor Center. This shuttle bus route operates late-May to early-September. A 6.6 mile (10.6 km) Greenway Trail into the park allows entrance for bicyclists and pedestrians.

*Note:* GPS may be unreliable in the area. Be prepared with a map or atlas.

# Weather

Current and Year-Round Weather and Road Conditions [http://go.nps.gov/grca\\_wr](http://go.nps.gov/grca_wr)



## SUMMER

June through August on the rims  
May to September in the canyon

Beautiful weather shines on the rims, while brutal heat tortures the inner canyon. The high elevation and low humidity causes dramatic changes in temperature from day to night; bring a jacket. The excessive heat in the canyon can be dangerous and even fatal to unprepared hikers. Average rim temperatures range from 40°F (2°C) to 84°F (29°C). Inner canyon temperatures range from 92°F (33°C) to 106°F (41°C).

## LIGHTNING DANGER

Common during summer, monsoon storms bring dangerous lightning. When you hear thunder, move away from the canyon rim. Do not stand under trees. Seek shelter inside vehicles, shuttle buses, or buildings; note that shuttle buses only stop at designated bus stops and will not pick you up on the side of the road during a storm. Be aware of possible floods and falling rocks during and after storms.



## SPRING AND FALL

April, May, September, and October on the rims.  
March, April, October, and early November in the canyon

Come prepared for a variety of conditions during these changeable seasons. May and October are typically dry, but snow on the rims is not unusual. Late April and May feature strong wind on the rims. Seasonable weather in the canyon offers some of the best times for hiking, making permits harder to obtain for overnight camping. Average rim temperatures range from 29°F (-2°C) to 65°F (18°C). Inner canyon temperatures range from 56°F (13°C) to 84°F (29°C).



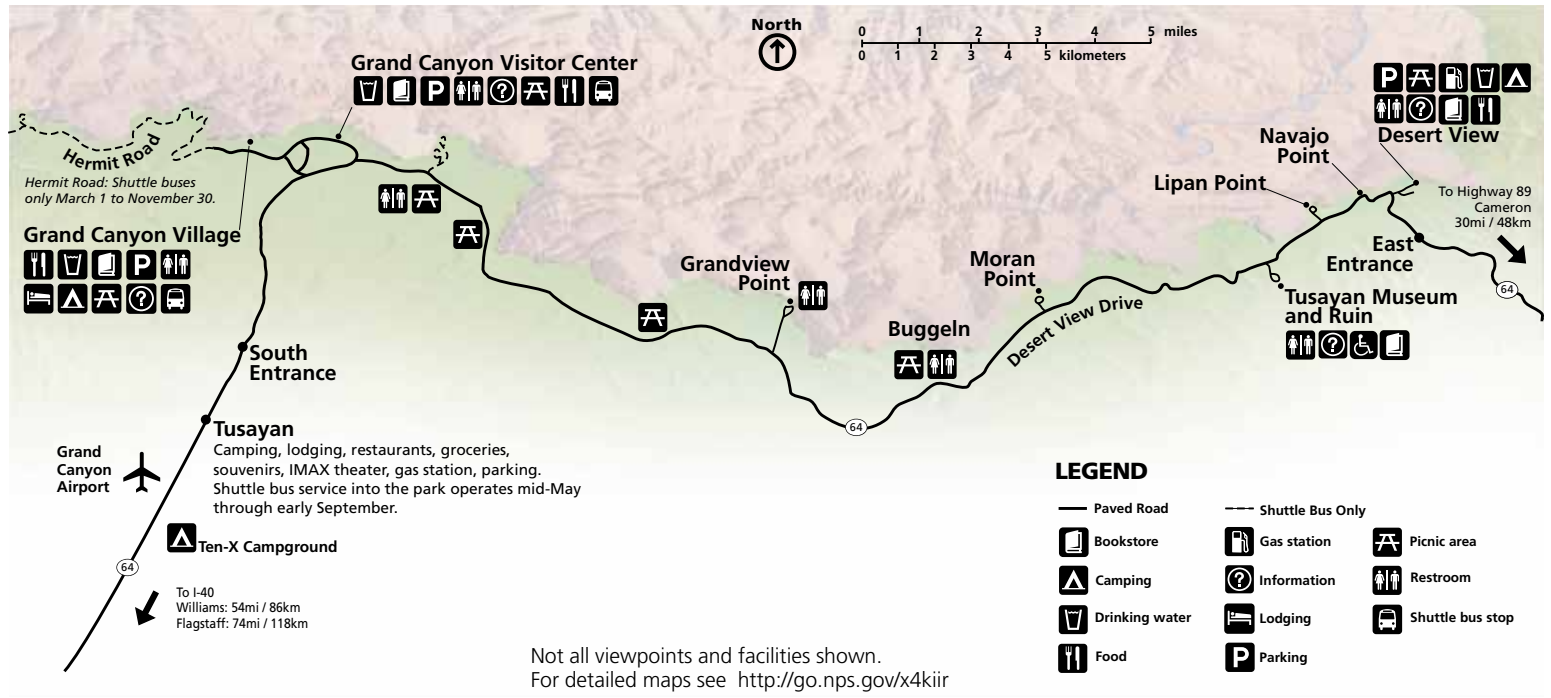
## WINTER

November through March on the rims  
December to February in the canyon

While the South Rim remains open year-round, the road to the North Rim closes with the first heavy snowfall. Canyon views may be obscured during passing storms, but canyon formations highlighted by snow are unforgettable. Grand Canyon National Park does not refund entrance fees a due to weather. The park plows South Rim roads, but temporary closures may occur. Average rim temperatures range from 18°F (-8°C) to 41°F (5°C). Inner canyon temperatures range from 36°F (2°C) to 56°F (13°C).



# South Rim



Not all viewpoints and facilities shown.  
For detailed maps see <http://go.nps.gov/x4kiir>

## Parking and Shuttle Buses

Grand Canyon’s South Rim attracts many people during peak seasons. Parking near Grand Canyon Visitor Center provides a convenient choice for visitors to utilize the shuttle bus system. Additional parking can be found in lots A–D, located in Market Plaza and Grand Canyon Village.

Consider using the free shuttle bus system. Running on clean-burning fuel, these buses offer an easy way to see many popular points along the South Rim. See *The Guide* for routes, stops, and information.

Shuttle buses offer bicycle racks, wheelchair ramps, and a “kneel” to reduce step. Please note wheelchairs larger than 30 inches (76 cm) wide by 48 inches (121 cm) deep can not be accommodated on shuttle buses; this includes most motorized scooters.

## Viewpoints

Choose from dozens of beautiful and unique overlooks. Enjoy fantastic vistas no matter the viewpoint.

### HERMIT ROAD

Travel the 7-mile (11 km) Hermit Road. Stop at nine scenic viewpoints and numerous un-named overlooks. Shuttle buses and bicycles only March 1 to November 30.

### DESERT VIEW DRIVE

Drive along 25 miles (40 km) for views of the Colorado River. Climb to the top floor of Desert View Watchtower for a 360-degree view.

### COLORADO RIVER VIEWS

Look down on portions of the Colorado River from viewpoints along Hermit Road, Desert View Drive, and from Yavapai and Mather points.

## Things to do

### SEE THE PARK FILM

*Grand Canyon: A Journey of Wonder*, a 22-minute introductory film, repeats on the hour and half-hour in Grand Canyon Visitor Center.

### ATTEND A FREE PARK RANGER PROGRAM

Daily programs help you discover more about Grand Canyon. See the current list of programs in *The Guide*, South Rim edition.

### GO ON A HIKE

See page 13 for rim and inner-canyon day hiking information. Use free shuttle buses to access trails.

### RIDE A BICYCLE

Journey through the forest and along parts of the canyon rim on the Greenway Trail. See [go.nps.gov/1v2hmb](http://go.nps.gov/1v2hmb)



# South Rim Services and Facilities



## Information

The National Park Service staffs several visitor centers on the South Rim. Open every day of the year; hours vary.

### SOUTH RIM VILLAGE

#### Grand Canyon Visitor Center

Plan your visit, and learn about Grand Canyon through the free park film and exhibits. Offers close access to Mather Point.

#### Backcountry Information Center

Learn about inner-canyon hiking; obtain backcountry information and permits.

#### Kolb Studio

View exhibits in the restored 1904 Kolb brothers' home and photography studio.

#### Verkamp's Visitor Center

Visit one of the oldest buildings in Grand Canyon Village and explore more than 100 years of community history.

#### Yavapai Geology Museum

Find answers to your questions with 3D maps and exhibits about the geologic story you see through the windows.

### DESERT VIEW

#### Tusayan Museum and Ruin

Look into the past and present day lives of thriving American Indian communities. Located 3 miles (4.8 km) west of Desert View.

#### Desert View Visitor Center

Explore how Grand Canyon inspired artists, writers, musicians, and conservationists.



## Camping

### IN THE PARK

#### Mather Campground (NPS)

\$18 per night; no hookups; dump station available. Maximum vehicle length: 30 feet (9.1 m). Open year-round; reservations strongly recommended April through October. Operates on a first-come, first-served basis from the end of November to early March.

877-444-6777

[www.recreation.gov](http://www.recreation.gov)

#### Desert View Campground (NPS)

\$12 per night; no hookups. Maximum vehicle length: 30 feet (9.1 m). Open mid-May to mid-October on a first-come, first-served basis; no reservations. Located 25 miles (40 km) east of Grand Canyon Village.

#### Trailer Village (Xanterra Parks & Resorts)

\$35 per night for two people; \$3.50 for each additional person over age 16. Pull-through sites with hookups. Reservations recommended. Open year-round. Prices subject to change.

888-297-2757

[www.grandcanyonlodges.com](http://www.grandcanyonlodges.com)

### OUTSIDE THE PARK, TUSAYAN, ARIZONA

#### Camper Village (Private)

Hookups, coin-operated showers, laundry, propane, dump station, and store; open year-round.

928-638-2887

[www.grandcanyoncampervillage.com](http://www.grandcanyoncampervillage.com)

#### Ten-X Campground (Kaibab National Forest)

No hookups or showers. Most individual sites first-come, first-served. Some individual and all group sites available by reservation. Open May through September.

877-444-6777 or

[www.recreation.gov](http://www.recreation.gov)

Information: 928-638-2443



## Lodging

### IN THE PARK

#### Xanterra Parks & Resorts

Offers accommodations at El Tovar Hotel and Bright Angel, Kachina, Maswik, Thunderbird, and Yavapai lodges. Reservations should be made well in advance as facilities tend to be full for much of the year. Off-season rates available.

888-297-2757

[www.grandcanyonlodges.com](http://www.grandcanyonlodges.com)

### OUTSIDE THE PARK IN TUSAYAN, ARIZONA

#### Best Western Premier

#### Grand Canyon Squire Inn

800-937-8376

[www.grandcanyonsquire.com](http://www.grandcanyonsquire.com)

#### Canyon Plaza Resort

800-995-2521; pets ok

[www.grandcanyonplaza.com](http://www.grandcanyonplaza.com)

#### Grand Hotel

888-634-7263; pets ok

[www.grandcanyongrandhotel.com](http://www.grandcanyongrandhotel.com)

#### Holiday Inn Express

888-473-2269

[www.gcanyon.com](http://www.gcanyon.com)

#### Red Feather Lodge

866-561-2425; pets ok

[www.redfeatherlodge.com](http://www.redfeatherlodge.com)

#### 7 Mile Lodge

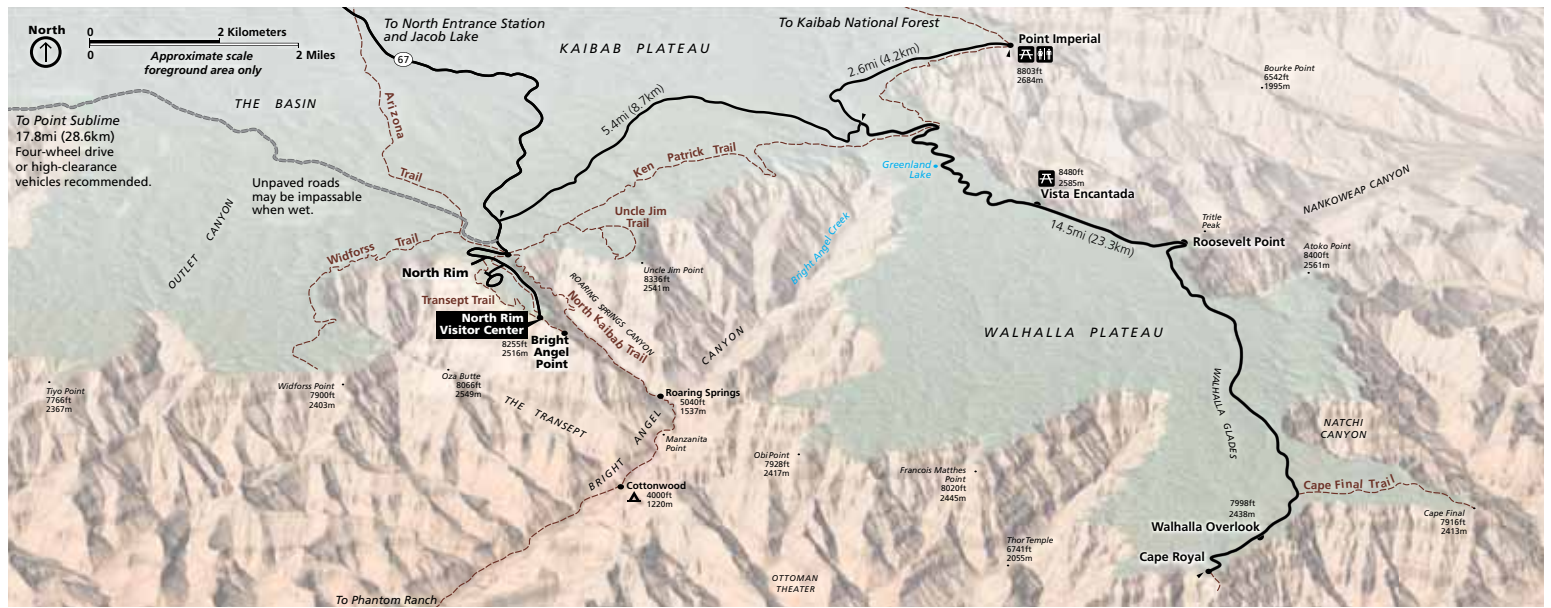
928-638-2291

## Other Services

Grand Canyon Village features a variety of services, including restaurants, gift shops, post office, bank, general store, garage, kennel, laundry, showers, taxi, and more. <http://go.nps.gov/o2ib4w>

Tusayan, Arizona, offers additional restaurants, gift shops, groceries, and a gas station.

# North Rim



## Information

Less visited than the South Rim, the North Rim offers quiet canyon views. North Rim facilities open mid-May and close in mid-October.

### NORTH RIM VISITOR CENTER

Explore exhibits, talk to a park ranger, and visit the bookstore operated by the Grand Canyon Association.

### BACKCOUNTRY INFORMATION CENTER

Located in the Administrative Building, learn about inner-canyon hiking and obtain backcountry information and permits for overnight hikes.

## Things to Do

### ATTEND A FREE PARK RANGER PROGRAM

Daily programs help you discover more about Grand Canyon. See the current list of programs in *The Guide*, North Rim edition.

### ENJOY THE VISTAS

View the canyon from Grand Canyon Lodge, trails along the rim, or out on the Walhalla Plateau.

### GO ON A HIKE

See page 13 for rim and inner-canyon day hiking information.

### RIDE A BICYCLE

Permitted on all roads unless posted; prohibited on all trails, except the Bridle and Arizona trails.

## Driving Viewpoints

### POINT IMPERIAL

Travel 11 miles (18 km) from the visitor center to view Mount Hayden and Marble Canyon along this beautiful 20-minute drive each way.

### CAPE ROYAL

Drive 23 miles (37 km) from the visitor center to explore Angels Window and ancestral Puebloan ruins at Walhalla Glades. Allow plenty of time to enjoy this 45-minute drive each way.

**Note:** Vehicles longer than 30 feet (9 m) not recommended on the roads to Point Imperial and Cape Royal.



# North Rim Services and Facilities



## Camping

### IN THE PARK

#### North Rim Campground (NPS)

\$18–\$25 per night. No hookups; dump station available. Stays limited to seven days per season. Campground fills most nights; advanced reservations strongly recommended. 877-444-6777

[www.recreation.gov](http://www.recreation.gov)

### OUTSIDE THE PARK

#### DeMotte Campground (US Forest Service)

16 miles (28 km) north of North Rim. \$17 per night; no hookups or reservations. Opens in late-May for the summer months.

Information: 928-643-7395

[www.fs.usda.gov](http://www.fs.usda.gov)

#### Jacob Lake Campground (US Forest Service)

45 miles (75 km) north of North Rim. \$17 per night; no hookups. Open during summer months.

Reservations for group site: 877-444-6777 or

[www.recreation.gov](http://www.recreation.gov)

Information: 928-569-2333 or

[www.fs.usda.gov](http://www.fs.usda.gov)

#### Kaibab Camper Village (Private)

Located 0.25 mile (0.5 km) south of Jacob Lake on Arizona Highway 67. Open May 15 to October 15; hookups available.

928-643-7804

928-526-0924, during the off-season

800-525-0924, outside Arizona

[www.kaibabcampervillage.com](http://www.kaibabcampervillage.com)

## Lodging

### IN THE PARK

#### Grand Canyon Lodge

Make reservations with Forever Resorts; books well in advance. Check the lodge for same day availability.

877-386-4383

[www.grandcanyonforever.com](http://www.grandcanyonforever.com)

### OUTSIDE THE PARK

#### Kaibab Lodge

Located 18 miles (30 km) north of North Rim; open mid-May to early-November and includes a restaurant and store.

928-638-2389

[www.kaibablodge.com](http://www.kaibablodge.com)

#### Jacob Lake Inn

Located 45 miles (75 km) north of North Rim in Jacob Lake, Arizona; open year-round. Includes a restaurant, store, and gas station with pay at pump available 24 hours daily. Propane available.

928-643-7232

[www.jacoblake.com](http://www.jacoblake.com)

## Food and Beverage

### IN THE PARK

#### Grand Canyon Lodge Dining Room

Offers a view of the canyon; reservations for dinner recommended; open daily.

#### Deli in the Pines

In the Grand Canyon Lodge complex; open daily.

#### Roughrider Saloon

In the Grand Canyon Lodge complex; open daily.

#### Coffee Shop

Located in the Roughrider Saloon; offers coffee, bagels, and baked goods in the morning and light fare, appetizers, and cocktails later in the day.

#### Grand Canyon Cookout Experience

A Western dining event with live entertainment. Reservations recommended; inquire at the lodge front desk or call: 928-638-2611

[www.grandcanyonforever.com](http://www.grandcanyonforever.com)

## Other Services

The North Rim offers a variety of other services including fuel, garage, laundry, showers, post office, and more. <http://go.nps.gov/o2ib4w>

# Tours and Trips

## Air Tours

All scenic air tours originate from Grand Canyon Airport in Tusayan, Arizona, outside the South Rim of the park. Companies offer both fixed-wing and helicopter tours daily.

### FIXED-WING

#### Grand Canyon Airlines

866-235-9422

[www.grandcanyonairlines.com](http://www.grandcanyonairlines.com)

#### Westwind Air Service

888-869-0866

[www.westwindairservice.com](http://www.westwindairservice.com)

#### Vision Airlines

800-256-8767

[www.visionholidays.com](http://www.visionholidays.com)

### HELICOPTER

#### Grand Canyon Helicopters

800-541-4537

[www.grandcanyonhelicoptersaz.com](http://www.grandcanyonhelicoptersaz.com)

#### Maverick Helicopters

888-261-4414

[www.maverickhelicopter.com](http://www.maverickhelicopter.com)

#### Papillon Grand Canyon Helicopters

888-635-7272

[www.papillon.com](http://www.papillon.com)

## Mule Trips

Mule trips make daily excursions and overnight trips into the canyon.

For information visit

<http://go.nps.gov/14jx4c>

### SOUTH RIM

#### Xanterra Parks & Resorts

303-297-2757 or 888-297-2757

[www.grandcanyonlodges.com](http://www.grandcanyonlodges.com)

### NORTH RIM

#### Grand Canyon Trail Rides

435-679-8665

[www.canyonrides.com](http://www.canyonrides.com)

## Bicycle Rentals

From April 1 to October 31 rent a bicycle for a self-guided tour of the rim. Guided tours also available. Wheelchair rentals and “grab and go” food available year-round. Located near Grand Canyon Visitor Center and Mather Point.

#### Bright Angel Bicycles

928-814-8704

[www.bikegrandcanyon.com](http://www.bikegrandcanyon.com)

## Bus Tours

Daily South Rim tours to Hermits Rest and Desert View, as well as sunrise and sunset tours. Tour guides explain history and geology while you relax and enjoy canyon views. Wheelchair-accessible coaches available by prior arrangement.

#### Xanterra Parks & Resorts

303-297-2757 or 888-297-2757

[www.grandcanyonlodges.com](http://www.grandcanyonlodges.com)



# Tours and Trips

## River Adventures

For an ultimate adventure, and a life-changing experience, raft the Colorado River through Grand Canyon. Several options allow exploring the river on a diversity of time frames and budgets.

### 1-DAY COMMERCIAL TRIPS

Half-day and all-day smooth-water float trips travel 15 river miles (24 km) from Glen Canyon Dam to Lees Ferry, March 1 to November 30.

#### Colorado River Discovery

888-522-6644  
www.raftthecanyon.com

### 2-5 DAY LOWER GORGE RIVER TRIPS

Private river trips can float 52 river miles (84 km) from Diamond Creek to Lake Mead. Permits available starting one year in advance on a first-come, first-served basis. The National Park Service does not assess permit fees for this section of the river, but the Hualapai Tribe charges access fees for crossing their reservation. For information and applications visit: <http://go.nps.gov/sxsoub>

### 3-18 DAY COMMERCIAL TRIPS

The following companies offer three- to 19-day river trips through Grand Canyon, traveling 226 river miles (364 km) from Lees Ferry to Diamond Creek. Companies offer a variety of trips in large motorized rafts, oared rafts, paddle rafts, and dories.

#### Aramark-Wilderness River Adventures

800-992-8022  
www.riveradventures.com

#### Grand Canyon Expeditions Co.

800-544-2691  
www.gcex.com

#### Arizona Raft Adventures

800-786-7238  
www.azraft.com

#### Grand Canyon Whitewater

800-343-3121  
www.grandcanyonwhitewater.com

#### Arizona River Runners

800-477-7238  
www.raftarizona.com

#### Hatch River Expeditions

800-856-8966  
www.hatchriverexpeditions.com

#### Canyon Explorations/ Canyon Expeditions

800-654-0723  
www.canyonexplorations.com

#### Moki Mac River Expeditions

800-284-7280  
www.mokimac.com

#### Canyoneers, Inc.

800-525-0924  
www.canyoneers.com

#### O.A.R.S. Grand Canyon

800-346-6277  
www.oars.com

#### Colorado River & Trail Expeditions, Inc.

800-253-7328  
www.crateinc.com

#### Outdoors Unlimited

800-637-7238  
www.outdoorsunlimited.com

#### Grand Canyon Dories

800-346-6277  
www.oars.com/grandcanyon/dories.html

#### Tour West

800-435-9107  
www.twriver.com

#### Grand Canyon Discovery, Inc.

800-786-7238  
www.grandcanyondiscovery.com

#### Western River Expeditions

866-904-1160  
www.westernriver.com













### 12-25 DAY PRIVATE TRIPS

Since demand far exceeds supply, the park dispenses non-commercial permits to travel from Lees Ferry to Diamond Creek via a weighted lottery. Each February, a main lottery assigns the majority of launch dates for the next year. Additional follow-up lotteries occur throughout the remainder of the year to re-assign cancelled trips. <http://go.nps.gov/ig4s55>



# Hiking Map

## Map Key

-  Toilets
-  Drinking water: year-round
-  Drinking water: seasonal
-  Emergency phone
-  Campground: camp in designated sites only
-  Ranger station: year-round
-  Ranger station: seasonal
-  First aid
-  Information
-  Restaurants
-  Lodging
-  General store



Always carry backup water purification.

**North Rim**  
 Facilities open mid-May through mid-October

North Kaibab Trailhead 8240ft/2510m  
 1.7mi (2.7km)  
 Supai Tunnel 6840ft/2085m  
 3mi (4.8km)  
 Roaring Springs 4960ft/1510m  
 0.7mi (1.1km)  
 Pump House Ranger Station  
 1.4mi (2.2km)  
 Cottonwood Campground 4040ft/1230m  
 Ribbon Falls

Bright Angel Campground 2500ft/760m  
 River Resthouse  
 Plateau Point  
 Indian Garden Campground 3800ft/1160m  
 3-Mile Resthouse 4720ft/1440m  
 1½-Mile Resthouse 5720ft/1745m  
 Bright Angel Trailhead 6840ft/2085m

Phantom Ranger Station  
 Tip Off  
 Skeleton Point 5160ft/1575m  
 Cedar Ridge 6080ft/1855m  
 South Kaibab Trailhead 7200ft/2195m

**South Rim**

South Kaibab Trailhead closed to private vehicles. Access via free shuttle bus only.

Do not swim in the Colorado River!  
 Dangerous currents and cold water temperatures can be deadly.

# Day Hiking

Hiking in Grand Canyon creates life changing experiences and lasting memories. Proper planning ensures good hiking memories. See page 14 for hiking tips.

Hiking to the Colorado River and back in one day is dangerous and not recommended. Summer heat occasionally causes fatalities. In winter, cold temperatures and slippery trails can cause accidents and hypothermia.

If you desire an overnight hike see pages 15–16 and contact the Backcountry Information Center for permits.

## South Rim

	Destination	Distance Round Trip	Time Round Trip	Elevation Change	Notes
<b>Rim Trail</b>					
Mostly flat; many sections suitable for wheelchairs. Easy walks and quiet views. Follows the rim from Hermits Rest east to South Kaibab Trailhead. Begin from any viewpoint and use the free shuttle buses to customize your trip; see <i>The Guide</i> for route information.	Follows the rim for 13 miles (21 km)	Your choice	15 minutes to all day	200 feet 60 m	Mostly paved, except dirt from Monument Creek Vista east to Powell Point
<b>Bright Angel Trail</b>					
This popular, steep trail into the canyon begins west of Bright Angel Lodge. Upper portion provides some afternoon shade. Water available year-round at Indian Garden, subject to breaks in the pipeline.	1 ½-Mile Resthouse	3 miles 4.8 km	2–4 hours	1,120 feet 340 m	Restrooms Water May–October
	3-Mile Resthouse	6 miles 9.6 km	4–6 hours	2,120 feet 645 m	Restrooms Water May–October
	Indian Garden	9.2 miles 14.8 km	6–9 hours	3,040 feet 925 m	Water year-round Restrooms
<b>South Kaibab Trail</b>					
Trail begins south of Yaki Point at the South Kaibab Trailhead; you must ride the free shuttle bus to the trailhead. Best views for a relatively short and steep hike, but no water. Upper portion of trail subject to strong afternoon sun with little or no shade. Signs identifying turn-around spots may not be in place.	Ooh Ahh Point	1.8 miles 2.9 km	1–2 hours	760 feet 230 m	No water First view east
	Cedar Ridge	3 miles 4.8 km	2–4 hours	1,120 feet 340 m	No water Restrooms
	Skeleton Point	6 miles 9.7 km	4–6 hours	2,040 feet 620 m	No water Hitching rail
<b>North Rim</b>					
<b>Bright Angel Point</b>					
A short walk on a paved rim trail leads to a spectacular view of the canyon. Trail begins at the log shelter in the parking area by the visitor center or at the porch behind Grand Canyon Lodge. Trail not wheelchair accessible.	Bright Angel Point	0.5 miles 0.8 km	30 minutes	200 feet 60 m	No water Self-guiding trail brochure available at trailhead
<b>Widforss Trail</b>					
Even a short walk along this rim trail blending forest and canyon scenery can be very satisfying. Take the dirt road 0.25 miles (0.4 km) south of the road to Cape Royal for one mile (1.6 km) to the trailhead.	Widforss Point	10 miles 16 km	6 hours	200 feet 60 m	No water Self-guiding trail brochure available at trailhead
<b>North Kaibab Trail</b>					
The trailhead is two miles (3 km) north of Grand Canyon Lodge. This steep trail begins in the forest, but descends quickly into the canyon. Mules may be encountered. In the spring, trail opening may be delayed for repairs.	Coconino Overlook	1.4 miles 2.3 km	1–2 hours	800 feet 245 m	No water Expansive view
	Supai Tunnel	4 miles 6.4 km	3–4 hours	1,400 feet 425 m	Water May–October

# Hiking Tips

## Prepare a Day Pack With:

### WATER

One quart/liter for every two hours. Know your water sources.

### FOOD

Bring salty snacks and a full meal. Eat often, even if you are not hungry.

### FIRST AID KIT AND SURVIVAL TOOLS

Include medications, blister care, and duct tape.

### MAP

Many trails are well marked, but some are not. Know your route.

### FLASHLIGHT OR HEADLAMP

You may end up hiking in the dark unexpectedly; cell phones do not provide adequate light.

### SUN PROTECTION

Sunscreen, hat, sunglasses, and a sun umbrella.

### COMMUNICATION

Whistle or signal mirror; cell phones are not reliable.

### SIMPLE SHELTERS

Emergency tarp with reflective side.

### WEATHER-APPROPRIATE CLOTHING

Wear layered clothing appropriate for the weather and hiking boots with good soles.

## Danger!

### DAY HIKES TO THE RIVER

*Hiking to the river and back in one day is never recommended* due to extreme weather, long distances, and a near 5,000-foot (1,525 m) elevation change each way.

### HEALTH RISKS

Familiarize yourself with the symptoms and treatment for heat-related illnesses, hypothermia, dehydration, and electrolyte imbalances.

### OVER EXERTION

People often have overly ambitious plans and fail to pace and take care of themselves. If you feel unwell, you must rest. Remember it takes twice as long to hike up as it does to hike down.

### NO SWIMMING

The Colorado River is fast, wide, and cold (46°F / 8°C) year-round. Do not swim in the river—you will perish!

### DO NOT THROW ROCKS

Rocks or other objects tossed over the edge or dislodged by taking shortcuts can injure hikers and wildlife below.

## Hike Smart

### PLAN

Keys to a successful hike include knowledge, preparation, and a good plan. Grand Canyon is not the place for spontaneity. Always check weather and trail conditions before you hike.

### EAT AND DRINK

Snack every time you drink water or sports drink.

### REST

Sit down, prop your legs up, and take a 10-minute break at least once every hour. If you do not feel well, rest until you feel better.

### LEAVE NO TRACE

Day hikers can leave quite a mark in the canyon—literally. Write a postcard to your friends instead of writing on walls. Take your trash back out with you, including toilet paper. Do not feed the wildlife, and guard your food from food-habituated animals.

*Stay together, follow your plan, and know where and how to seek help.*

## Hiking Safety Information

### SUMMER

<http://go.nps.gov/iopezu>

### WINTER

<http://go.nps.gov/1fx2nh>



# Backpacking

## Backcountry Information Centers

### Contact

**Mail:** Grand Canyon Permits Office  
National Park Service  
1824 S. Thompson St., Suite 201  
Flagstaff, Arizona 86001

**E-mail:** [grca\\_bic@nps.gov](mailto:grca_bic@nps.gov)

**Fax:** 928-638-2125

**Tel:** 928-638-7875; answered  
1–5 pm Mountain Standard Time,  
Monday to Friday

Backcountry information:  
<http://go.nps.gov/1vc55>



#### SOUTH RIM

Open daily  
8 am–noon and 1–5 pm  
Year-round



#### NORTH RIM

Open daily  
8 am–noon and 1–5 pm  
Mid-May to mid-October  
Located in the Administrative Building

### Do I Need a Permit?

Grand Canyon National Park requires permits for all overnight backcountry camping including:

- hiking
- horseback riding
- cross-country ski trips
- off-river hikes by rivertrip members
- camping at rim sites other than developed campgrounds

Day hiking, day horseback riding, river trips, mule trips, and overnight stays in dormitories or cabins at Phantom Ranch do not need a backcountry permit.

### How to Apply

Obtain all overnight backcountry permits through the Backcountry Information Center. The park only accepts fax, mail, or in-person requests; telephone and e-mail requests are not accepted.

### Fees

A \$10 non-refundable fee will be charged for each permit issued; plus \$5 per person per night for below the rim camping and \$5 per group per night to camp on the rim.

Backcountry permits do not include park entrance fees and once submitted cannot be refunded. Permits cancelled at least four days in advance will receive a hiker credit (minus a \$10 cancellation fee), valid for one year.

Grand Canyon National Park offers frequent hiker memberships for \$25. The initial \$10 fee will be waived for each permit obtained by the trip leader; membership valid for 12 months from purchase date.



# Backpacking

## When to Apply

Popular use areas and campsites fill up quickly. Grand Canyon National Park recommends submitting requests on the earliest allowed date. The Backcountry Information Center accepts permit applications no earlier than the first of the month, four months prior to the proposed start of the trip—see chart below.

For hikes starting in:	Submit written request on or after:	In-person requests receive response after:
January	September 1	October 1
February	October 1	November 1
March	November 1	December 1
April	December 1	January 1
May	January 1	February 1
June	February 1	March 1
July	March 1	April 1
August	April 1	May 1
September	May 1	June 1
October	June 1	July 1
November	July 1	August 1
December	August 1	September 1

Since the Backcountry Information Center needs time to process and mail responses, written requests will not be accepted 21 days before the proposed start date. Only in-person requests will be considered within this time frame.

## Permit Responses

Grand Canyon National Park responds to all written requests via US mail only. Please allow at least three weeks for processing. The park issues a permit and mails it to the trip leader when space is available and all fee requirements are met. If you have been denied a permit through the mail, you may want to consider day hikes or attempt to obtain a last minute, walk-up permit in person at the Backcountry Information Center.

## Last Minute Permits

A limited number of last minute walk-up permits are available at the Backcountry Information Center for Indian Garden, Bright Angel, and Cottonwood campgrounds. The park issues permits in person only, for one or two consecutive nights. Permits cannot be purchased more than one day prior to the start of a hike.

## Use Areas

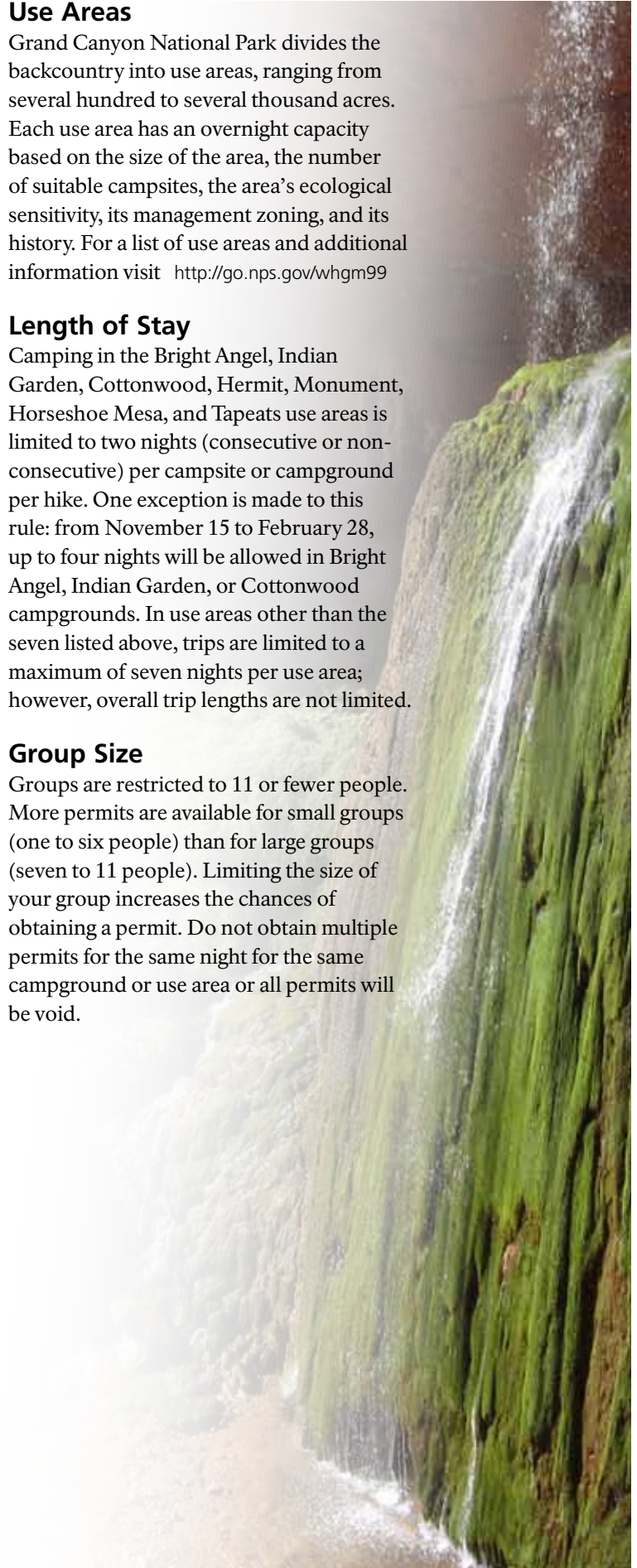
Grand Canyon National Park divides the backcountry into use areas, ranging from several hundred to several thousand acres. Each use area has an overnight capacity based on the size of the area, the number of suitable campsites, the area's ecological sensitivity, its management zoning, and its history. For a list of use areas and additional information visit <http://go.nps.gov/whgm99>

## Length of Stay

Camping in the Bright Angel, Indian Garden, Cottonwood, Hermit, Monument, Horseshoe Mesa, and Tapeats use areas is limited to two nights (consecutive or non-consecutive) per campsite or campground per hike. One exception is made to this rule: from November 15 to February 28, up to four nights will be allowed in Bright Angel, Indian Garden, or Cottonwood campgrounds. In use areas other than the seven listed above, trips are limited to a maximum of seven nights per use area; however, overall trip lengths are not limited.

## Group Size

Groups are restricted to 11 or fewer people. More permits are available for small groups (one to six people) than for large groups (seven to 11 people). Limiting the size of your group increases the chances of obtaining a permit. Do not obtain multiple permits for the same night for the same campground or use area or all permits will be void.





# Get Involved

## Environmental Education

### TEACHERS: CLASS TRIPS AND WORKSHOPS

Park rangers conduct curriculum-based programs that support and enhance information learned in the classroom.

These programs encourage students to explore, experience, engage, and learn in an inspirational setting—the edge of Grand Canyon.

928-638-7931

[www.nps.gov/grca/forteachers](http://www.nps.gov/grca/forteachers)

## Expeditions

### TEENS

High school youth from all over the country explore Grand Canyon during hiking, rafting, and camping adventures.

[www.nps.gov/grca/forkids/camp.htm](http://www.nps.gov/grca/forkids/camp.htm)

### GRAND CANYON YOUTH

Experience the beauty, adventure, and learning that only a river trip can provide.

This program creates a positive impact on youth—an impact that reaches far beyond the time they spend on the river.

[www.gc youth.org](http://www.gc youth.org)

## Volunteer

### WANT TO MAKE A DIFFERENCE DURING YOUR STAY? VOLUNTEER AT GRAND CANYON!

You can help Grand Canyon in a variety of ways, from enhancing visitor services to sharing your specialized expertise to help protect and preserve park resources.

Visit [www.volunteer.gov](http://www.volunteer.gov) to learn about current volunteer opportunities in Grand Canyon National Park.

### VEGETATION

Work with the National Park Service's vegetation program to restore native plant communities and protect the ecological integrity of Grand Canyon National Park. Contact the vegetation program volunteer coordinator at 928-638-7753 for information about potential opportunities and accommodations.

### ARTIST-IN-RESIDENCE

The Artist-in-Residence program offers professional artists the opportunity to spend three weeks on either rim in provided housing. [www.nps.gov/grca](http://www.nps.gov/grca)

## Junior Ranger

Grand Canyon National Park and over 250 national parks offer a free Junior Ranger Program. At Grand Canyon, ages four and older can pick up a Junior Ranger booklet at any National Park Service visitor center. Parents, consider making a great memory and become a Junior Ranger with your child; there is no age limit! Available year-round at Phantom Ranch, Indian Garden, and the South Rim; available on the North Rim in the summer only.

### TO PARTICIPATE

Attend a free park ranger program. Complete four activities for your age group. Bring your completed booklet back to any Grand Canyon visitor center to receive an official Junior Ranger certificate and badge.



# Outside the National Park

## Kaibab National Forest

Surrounding both South and North rims, discover unique experiences in national forests.

[www.fs.usda.gov/main/kaibab/home](http://www.fs.usda.gov/main/kaibab/home)

### SOUTH RIM

Tusayan Ranger District  
176 Lincoln Log Loop  
PO Box 3088  
Grand Canyon,  
Arizona 86023  
928-638-2443

### NORTH RIM

North Kaibab Ranger  
District  
430 South Main Street  
PO Box 248  
Fredonia, Arizona  
86022  
928-643-7395



Photo courtesy of U.S. Forest Service, Southwestern Region, Kaibab National Forest


## Havasupai Indian Reservation

Havasupai tribal lands include a large tributary canyon on the south side of the Colorado River, approximately 190 miles (310 km) west of Grand Canyon Village. The reservation lies outside the boundaries of Grand Canyon National Park and is administered by the Tribe. Access the Village of Supai by an 8-mile (13 km) hike or horse ride. To obtain a hiking permit or make reservations at the lodge at Supai:

928-448-2121 Tourist Office

928-441-2111 Lodging

[www.havasupai-nsn.gov](http://www.havasupai-nsn.gov)



## The Skywalk at Grand Canyon West

Located west of Grand Canyon National Park, this glass walkway protrudes over the rim on the Hualapai Indian Reservation. The Skywalk is a Hualapai Tribal business located 250 miles (400 km) from the South Rim, or 90 miles (145 km) from Las Vegas, Nevada. For information or to make reservations, contact the tribe directly.

888-868-9378 or 928-769-2636

[www.grandcanyonwest.com](http://www.grandcanyonwest.com)

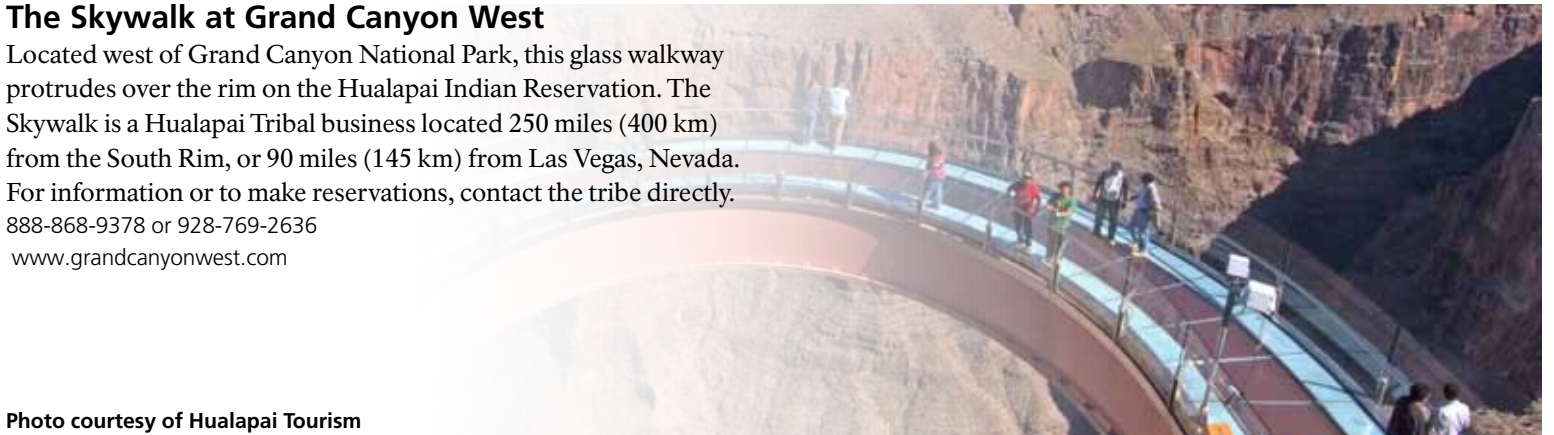


Photo courtesy of Hualapai Tourism

# Park Partners



**GRAND  
CANYON  
ASSOCIATION**

INSPIRE. EDUCATE. PROTECT.

## Be a Part of Something Grand

*You can make a difference at Grand Canyon National Park!*

With your help, the Grand Canyon Association (GCA) supports an impressive variety of projects and programs that help ensure all visitors enjoy the awe-inspiring wonder of Grand Canyon.

As the park's official nonprofit partner, GCA cooperates with the National Park Service to operate bookstores in seven locations in the park. Bookstore purchases help fund new exhibits, scientific research, trail restoration, wildlife monitoring, ecological restoration, support for the arts, Junior Ranger and education programs, and historic building preservation.

## DISCOVER THE PARK WITH THE GRAND CANYON FIELD INSTITUTE


From hiking and backpacking to yoga and photography, you can participate in education classes throughout the park. Call 866-471-4435 or visit [www.grandcanyon.org/fieldinstitute](http://www.grandcanyon.org/fieldinstitute)

## TAKE GRAND CANYON HOME WITH YOU

Join the Grand Canyon Association today. Members receive exclusive benefits and discounts. For information, visit a GCA bookstore, call toll-free 800-858-2808, or visit [www.grandcanyon.org](http://www.grandcanyon.org)



Bright Angel Bicycles rents bicycles and serves food near Grand Canyon Visitor Center.



Canyon Trail Rides provides North Rim visitors with mule trips into the canyon.



Delaware North Companies Parks & Resorts operates markets at Grand Canyon Village and Desert View.



Forever Resorts operates the Grand Canyon Lodge, shops, and restaurants on the North Rim.



Grand Canyon Railway serves the city of Williams, Arizona, and Grand Canyon Village on the South Rim.



Xanterra Parks & Resorts provides lodging, dining, transportation services, and shops at Grand Canyon's South Rim.

